

Involving the Public in the Drafting of the Altha Tract Management Plan

John Valenta

Northwest Florida Water Management District

Micah Thorning

US Forest Service

Natural Resources Leadership Institute Class X

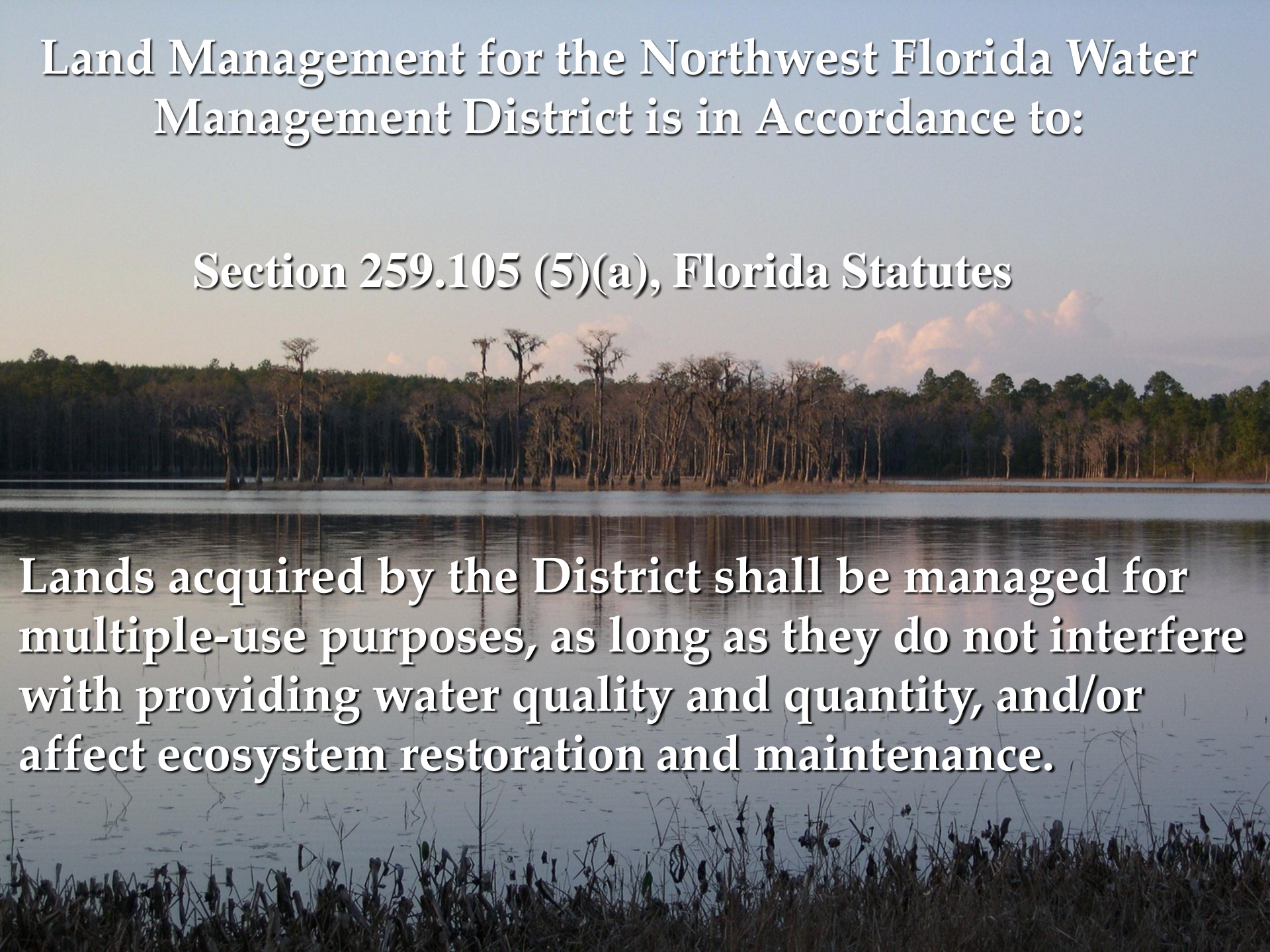


Practicum Objectives

- Hold a series of public meetings in order to acquire feedback from interested individuals regarding the newly purchased Altha Tract.
- From these public meetings form stakeholder/task groups that can specifically advise the District on recreational and management solutions that could be incorporated into the management plan.
- Utilize the acquired NRLI skills in the development and implementation of the public meetings to achieve a truly collaborative effort.

Land Management for the Northwest Florida Water Management District is in Accordance to:

Section 259.105 (5)(a), Florida Statutes



Lands acquired by the District shall be managed for multiple-use purposes, as long as they do not interfere with providing water quality and quantity, and/or affect ecosystem restoration and maintenance.

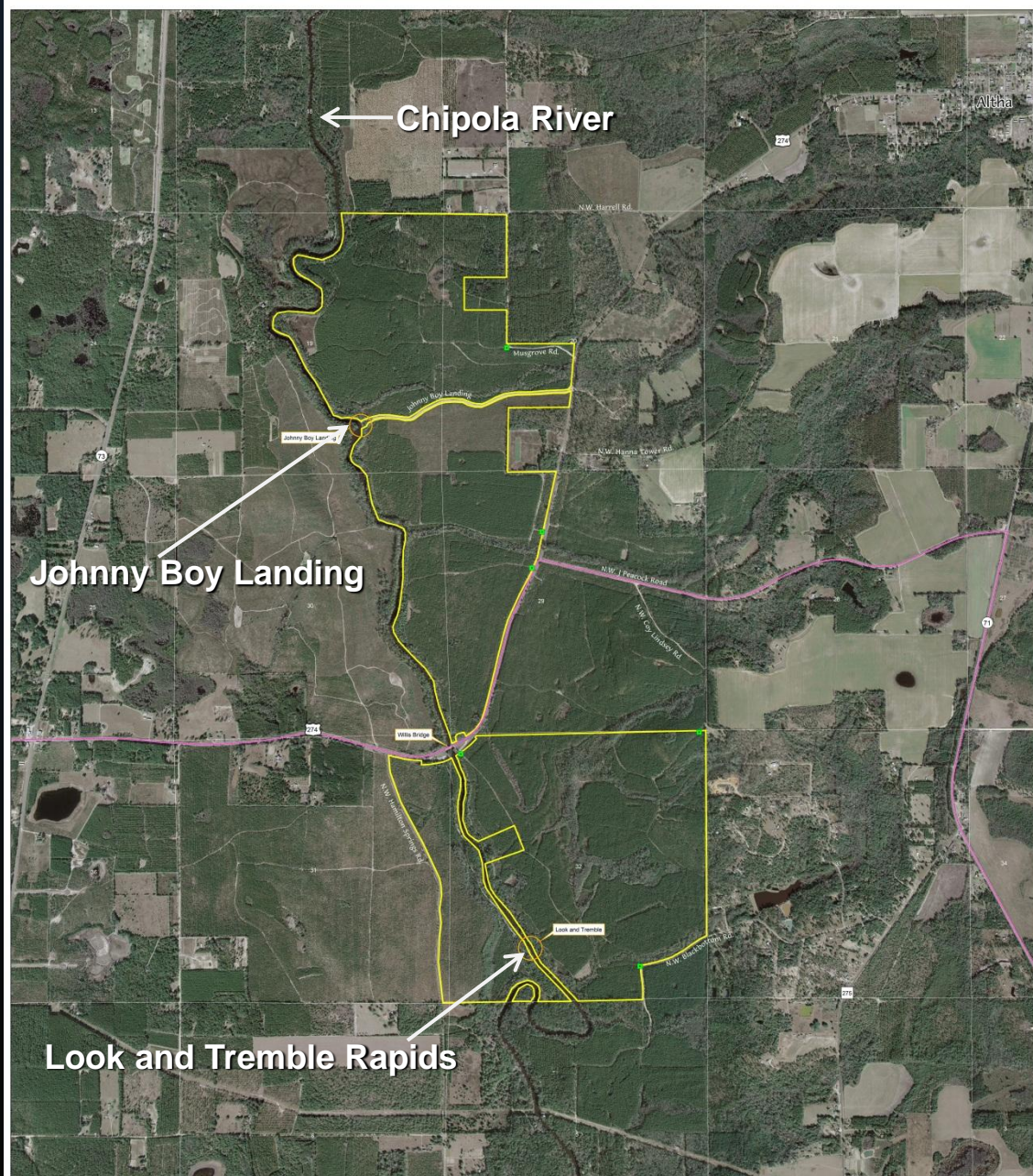
NORTHWEST FLORIDA WATER MANAGEMENT DISTRICT LANDS



Map Created: January 7, 2011

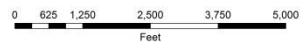
7-17-001

210,992 Acres (Fee)
(March 2011)



- Proposed Access Points
- Florida National Scenic Trail
- Chipola River WMA

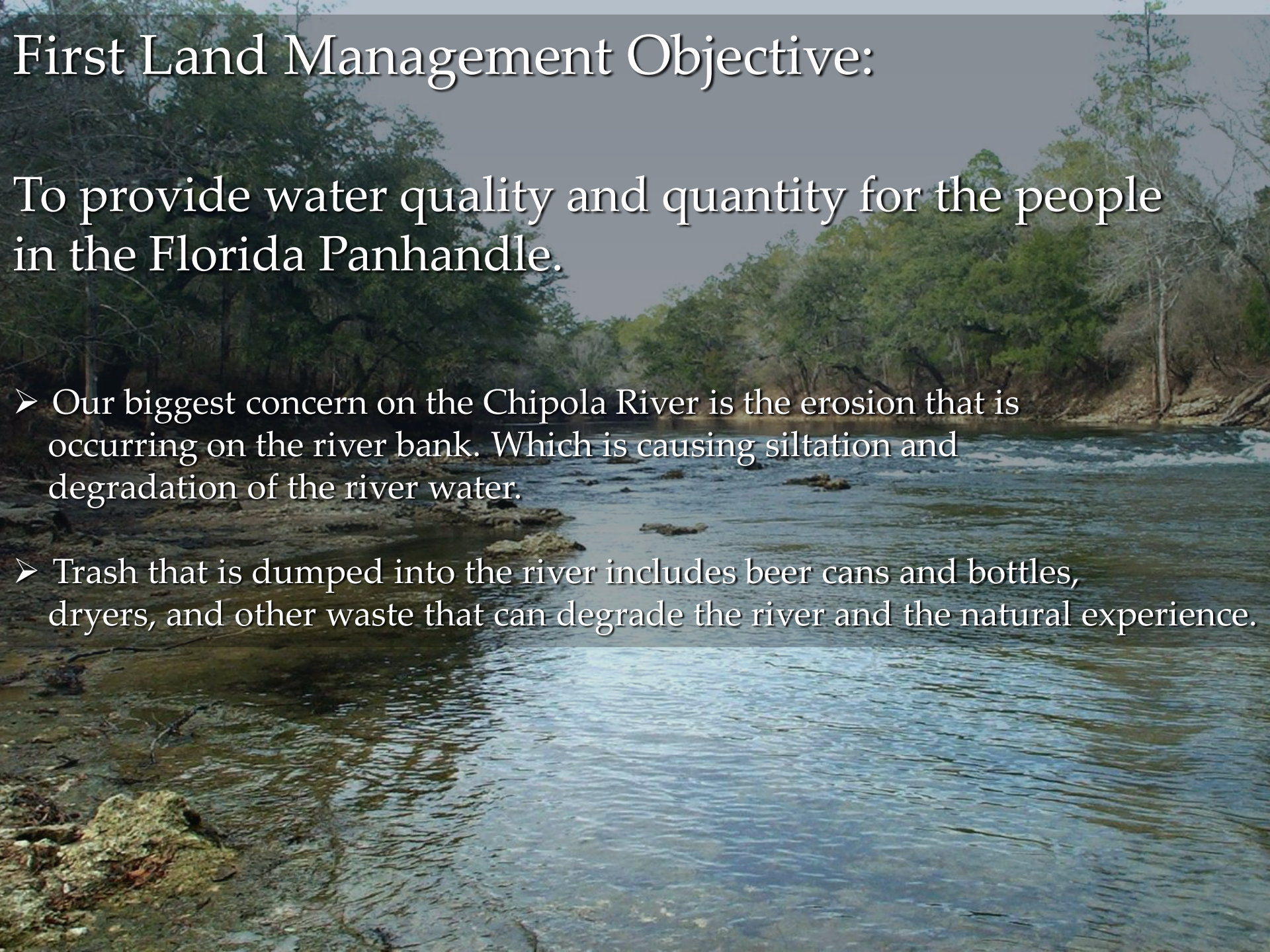
Chipola River Water Management Area - Altha Tract
1,377.76 acres
Calhoun County, Florida



First Land Management Objective:

To provide water quality and quantity for the people in the Florida Panhandle.

- Our biggest concern on the Chipola River is the erosion that is occurring on the river bank. Which is causing siltation and degradation of the river water.
- Trash that is dumped into the river includes beer cans and bottles, dryers, and other waste that can degrade the river and the natural experience.





Johnny Boy Landing



Look and Tremble Rapids

Second Land Management Objective:

To restore and maintain the natural ecosystem.

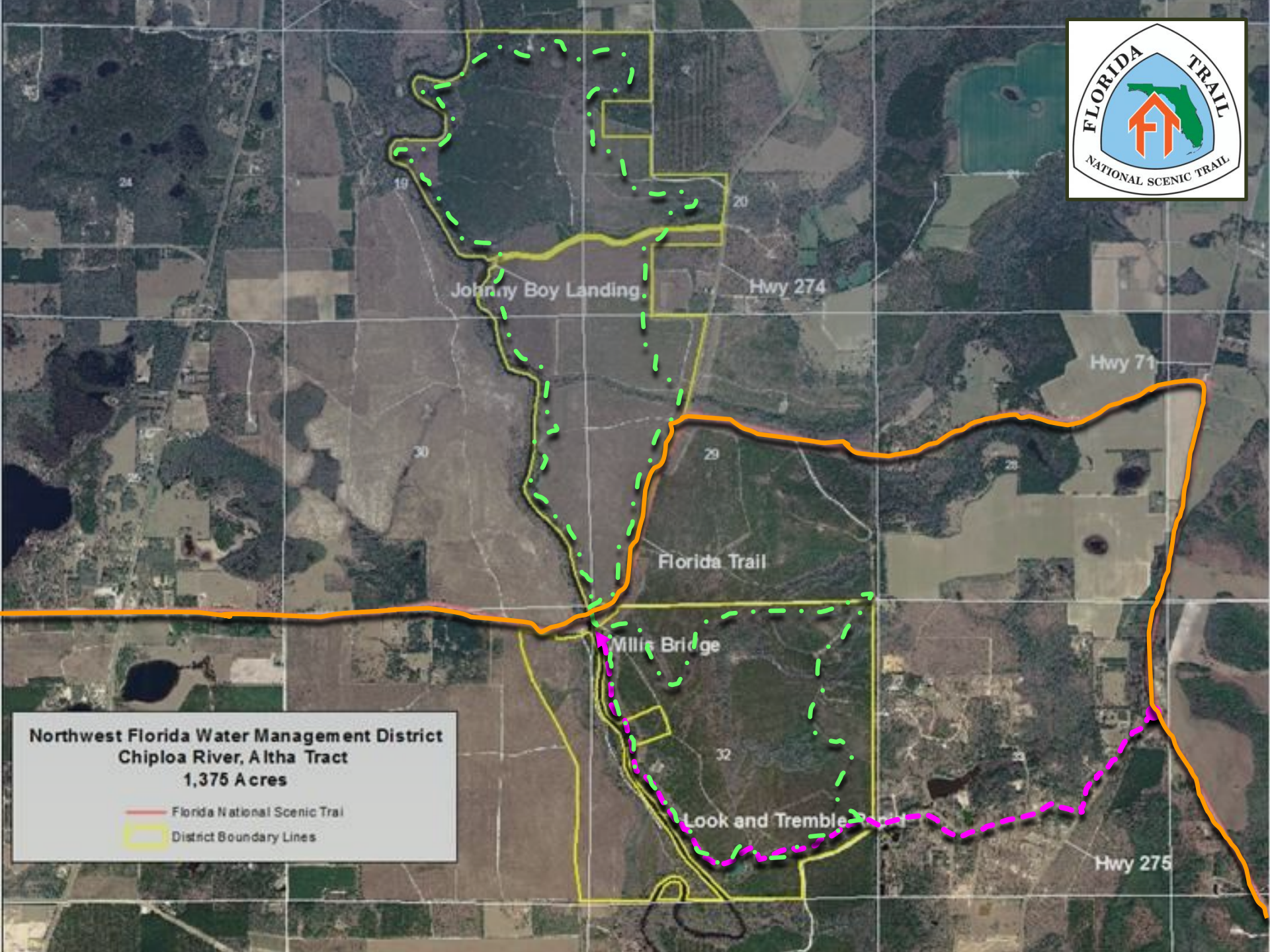
- Timber harvests would include longleaf restoration cuts and slash pine thinning
- Prescribed burning will be utilized to maintain the fire dependent natural areas and reduce fuel loading

Third Land Management Objective:

To provide access and compatible (resource-based) public recreation.

- Land based recreation to include hunting, horseback riding and hiking
- Water based recreation to include fishing, swimming, canoeing, kayaking and tubing





Northwest Florida Water Management District
Chiploa River, Altha Tract
1,375 Acres

— Florida National Scenic Trail
— District Boundary Lines



Paddle Sports

NRLI TOOLS and TECHNIQUES



The Triangle of Satisfaction

Procedural

The public should have a meeting and be heard BEFORE the Management Plan is written


Psychological

Adjacent landowners and their fear of stray rifle fire

Interests

Substantive

The right to hunt on the Altha Tract



CONTENT:

Sign-up and Comment Sheets

Introduction and Overview

Development of Stakeholder Groups

Meeting Design: Agenda, Top 3 Issues, Top 3 Solutions, and Visual Summary

Next Steps: Keeping the Participants Informed

CONTEXT:

Lighting for Powerpoint Presentation

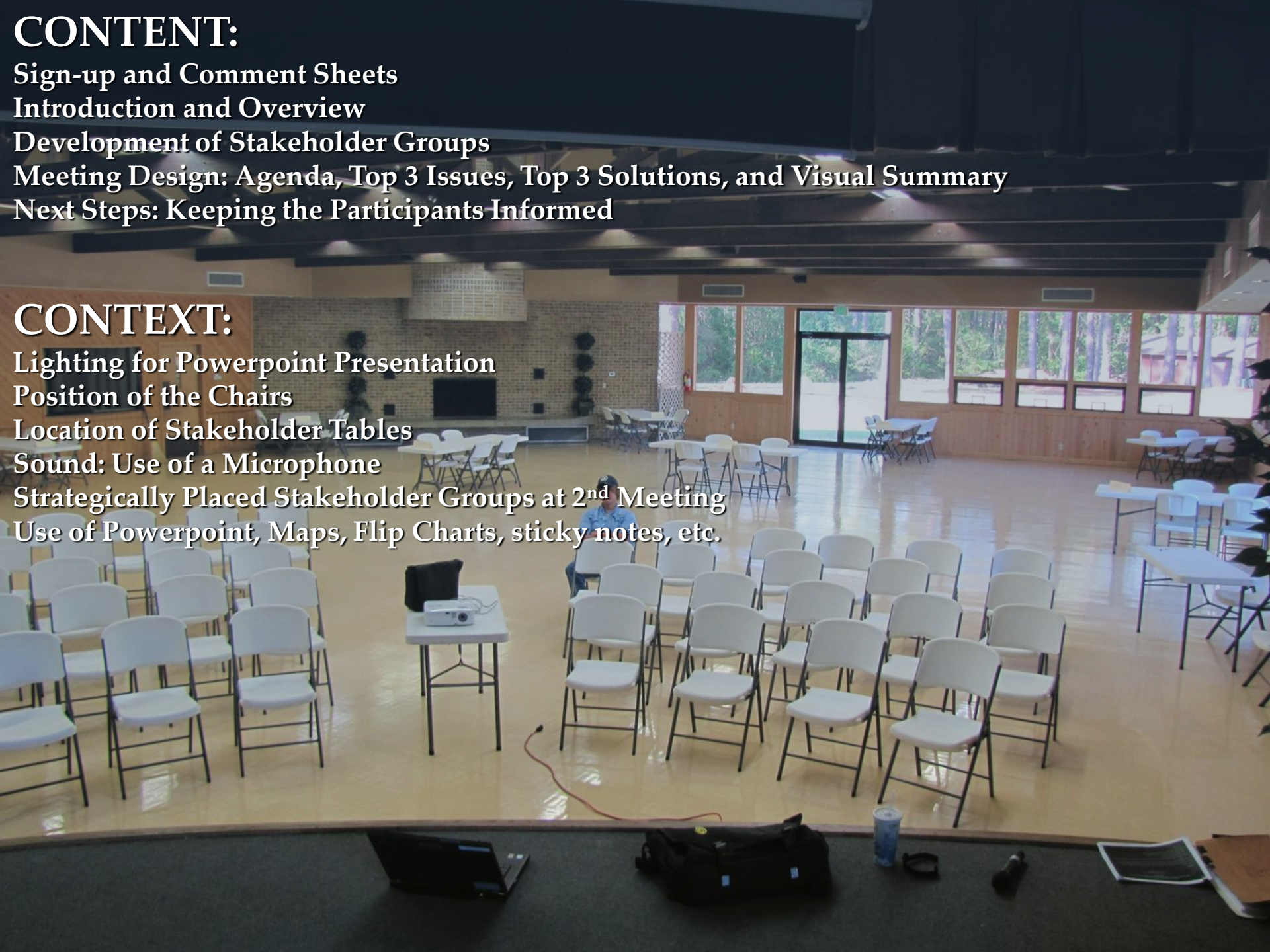
Position of the Chairs

Location of Stakeholder Tables

Sound: Use of a Microphone

Strategically Placed Stakeholder Groups at 2nd Meeting

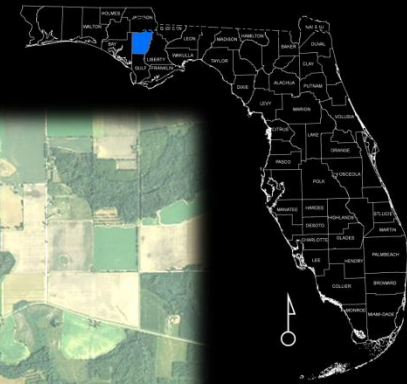
Use of Powerpoint, Maps, Flip Charts, sticky notes, etc.



5 LEVELS of INVOLVEMENT



The Altha Tract Leadership Meeting at the Calhoun County Courthouse



Adjacent Private Landowners



IN ATTENDANCE:


FWC

Calhoun County
Sherriff

Calhoun County
Administrator

NWFWMD

USFS



Johnny Boy Landing

Florida National
Scenic Trail



Look-and-Tremble Rapids



DOT Rest Stop at Chipola River

Results of the First Public Meeting

- Approximately 40 people attended, who expressed their concerns and opinions about the Altha Tract
- 18 pages of notes from the meeting were developed from flip charts, staff notes, comment sheets, e-mails and telephone calls
- 8 stakeholder groups were identified, plus an open stakeholder group to be used by anyone who might be interested in forming a group

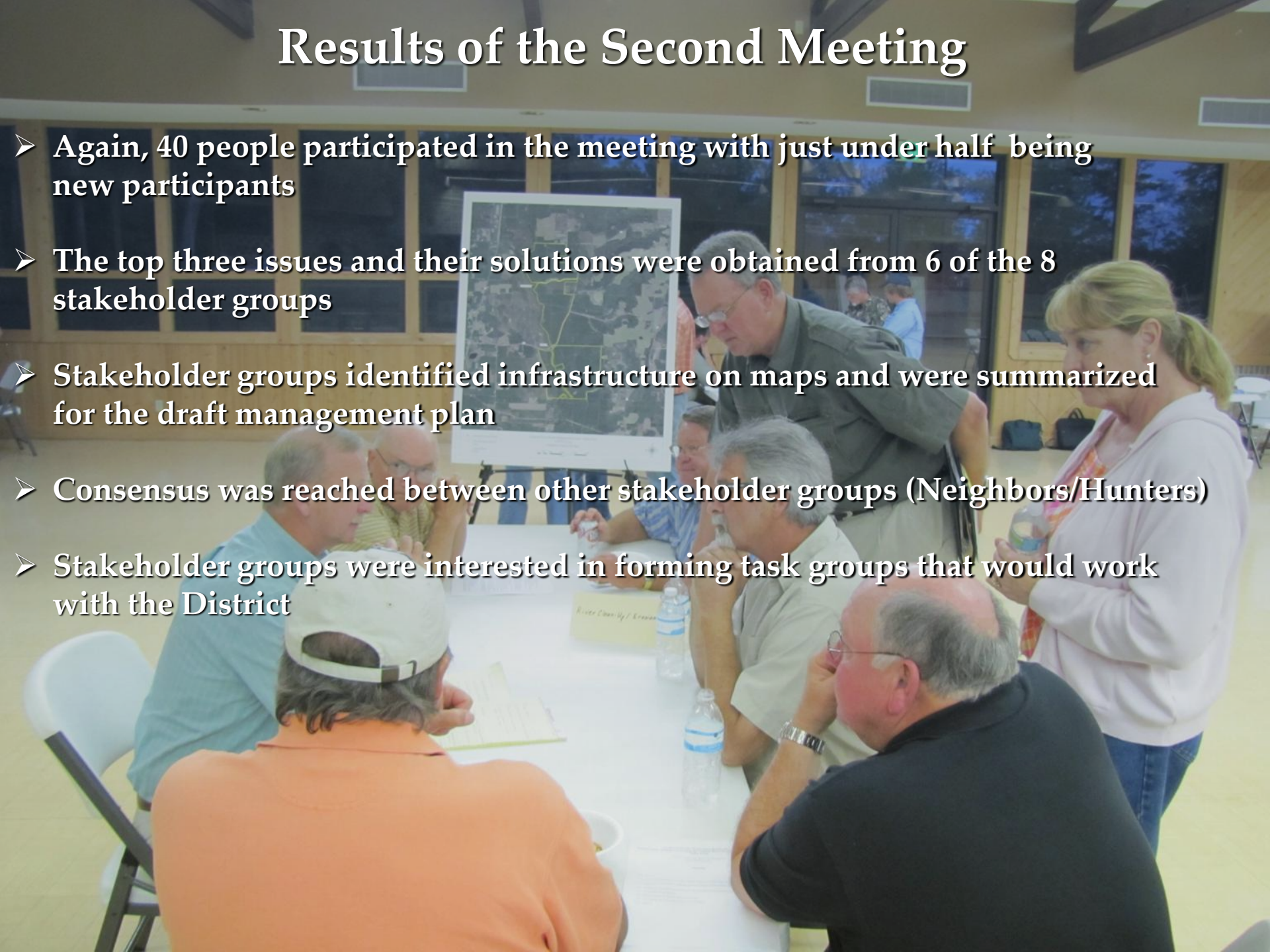
Proposed Stakeholder Groups

1. Neighbors
2. Hunting
3. Fishing
4. Horseback Riding
5. River Clean-Up/Erosion Control
6. Hiking /Hiking Trails
7. Paddle Sports
8. Picnicking and Swimming
9. Open Stakeholder Group



Results of the Second Meeting

- Again, 40 people participated in the meeting with just under half being new participants
- The top three issues and their solutions were obtained from 6 of the 8 stakeholder groups
- Stakeholder groups identified infrastructure on maps and were summarized for the draft management plan
- Consensus was reached between other stakeholder groups (Neighbors/Hunters)
- Stakeholder groups were interested in forming task groups that would work with the District



VISUAL SUMMARY of SECOND MEETING

Northwest Florida Water Management District Chipola River, Altha Tract Proposed Activities

-  Camping
-  Swimming
-  Landing
-  Hunting Access
-  Toilets
-  Parking
-  Springs
-  Holding Pond
-  Florida National Scenic Trail
-  Proposed FL National Scenic Trail
-  Loop Trails
-  District Boundary Lines

Johnny Boy Landing

Blue Hole Springs

Willis Bridge

Look and Tremble Rapids

Improve Parking

Sis Hole

Residential Area

Upper Compartment
First Priority for
Horse Trail Development

Upper Compartment
Phase III
Hiking Trail Development

Middle Compartment
Second Priority for
Horse Trail Development

Middle Compartment
Phase II
Hiking Trail Development

Proposed
Upper Loop Hiking Trail

Proposed
Middle Loop Hiking Trail

Florida Trail

Proposed
Lower Loop Hiking Trail

Lower Compartment
Phase I
Hiking Trail Development

Proposed
Florida National Scenic Trail
Alternative

Holding Pond

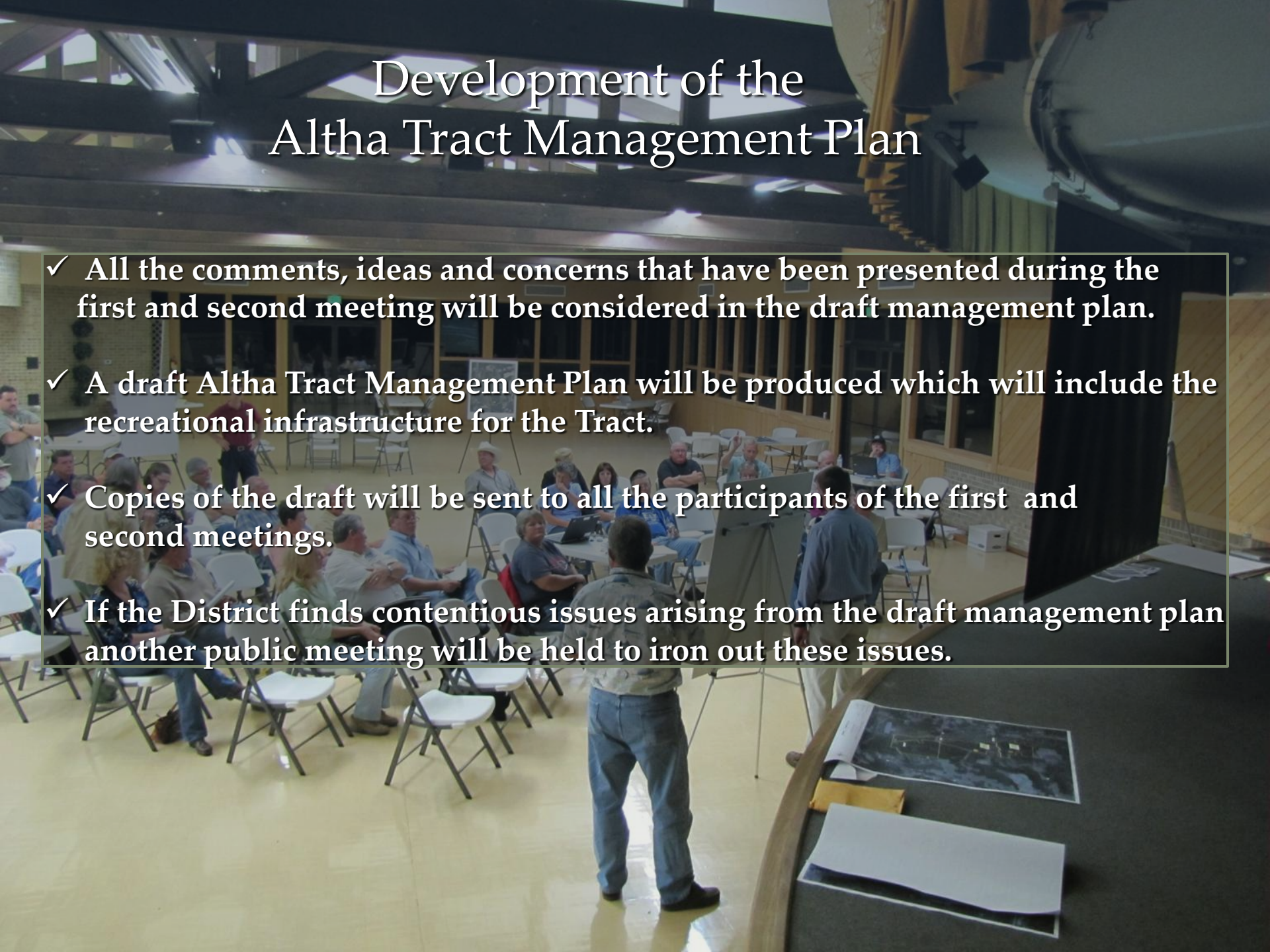
Hwy 274

Hwy 71

Hwy 275

Development of the Altha Tract Management Plan

- ✓ All the comments, ideas and concerns that have been presented during the first and second meeting will be considered in the draft management plan.
- ✓ A draft Altha Tract Management Plan will be produced which will include the recreational infrastructure for the Tract.
- ✓ Copies of the draft will be sent to all the participants of the first and second meetings.
- ✓ If the District finds contentious issues arising from the draft management plan another public meeting will be held to iron out these issues.





John?

ANY QUESTIONS?